






APPENDIX J

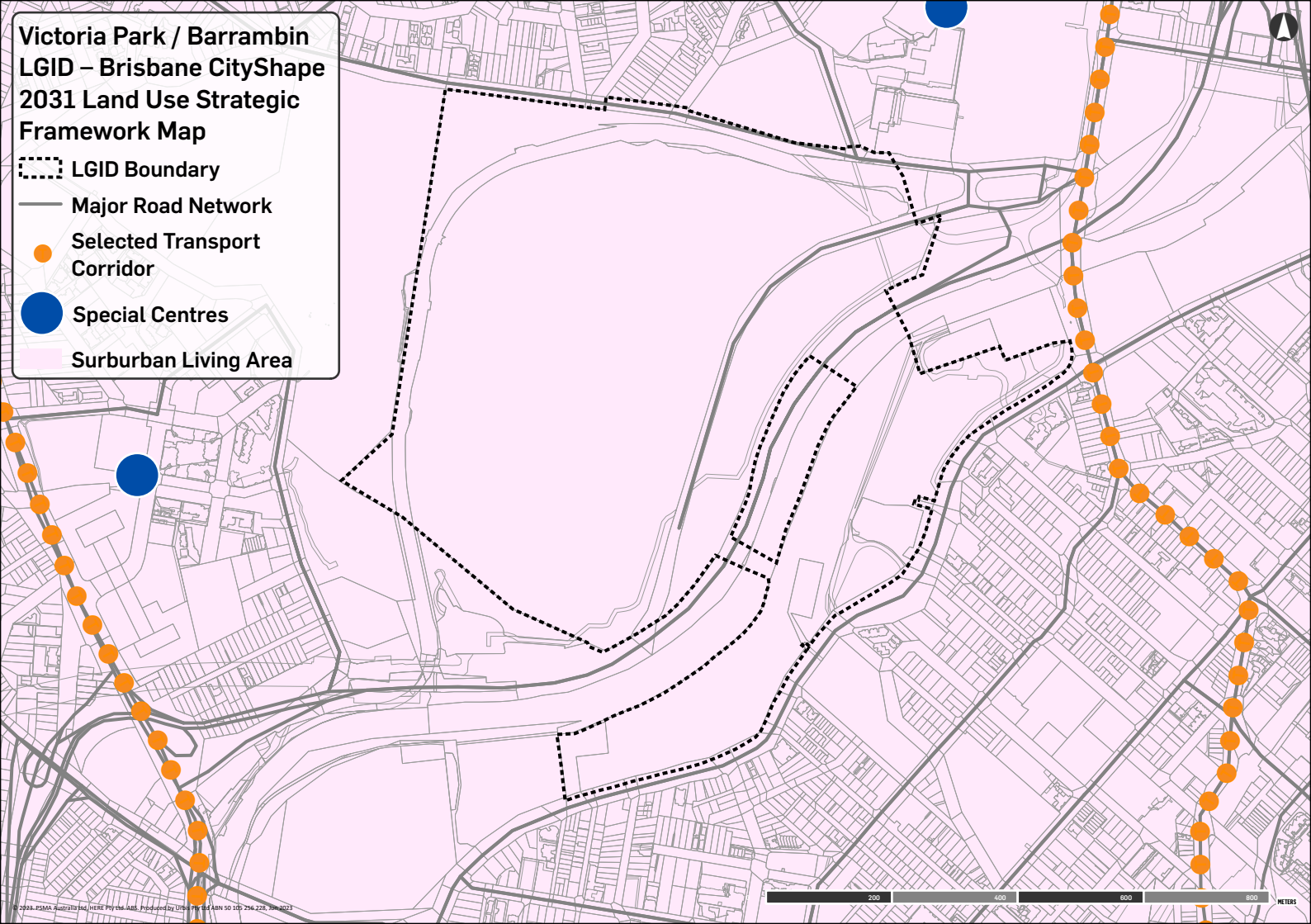
BRISBANE CITY PLAN 2014 MAPPING

- J.1** Strategic Framework Maps
- J.2** Zone Maps
- J.3** Neighbourhood Plan Maps
- J.4** Overlay Maps
- J.5** Local Government Infrastructure Plan (LGIP) Maps




J.1 STRATEGIC FRAMEWORK MAPS

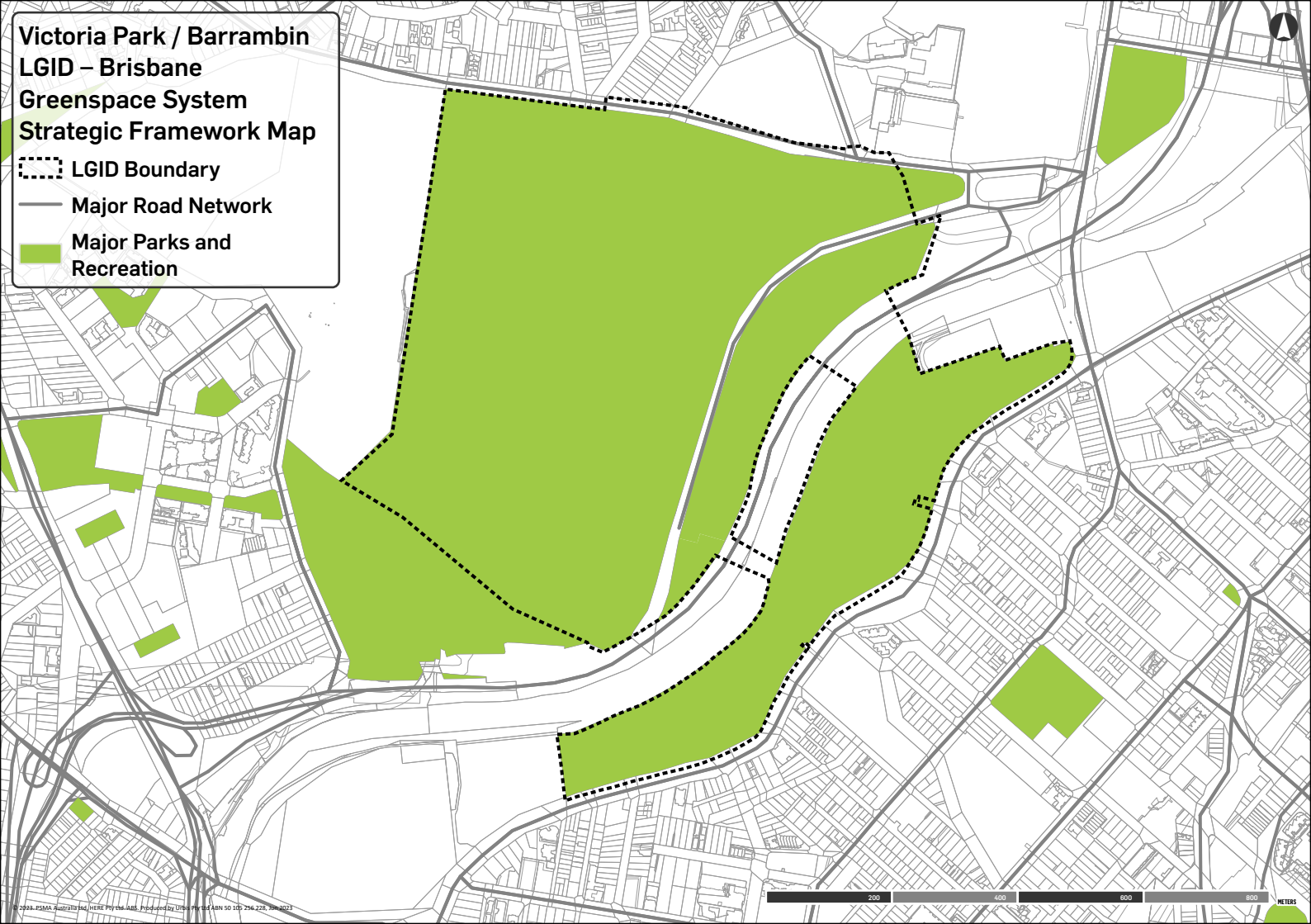
Victoria Park / Barrambin LGID – Brisbane CityShape 2031 Land Use Strategic Framework Map

-  LGID Boundary
-  Major Road Network
-  Selected Transport Corridor
-  Special Centres
-  Suburban Living Area



Victoria Park / Barrambin LGID – Brisbane Greenspace System Strategic Framework Map

-  LGID Boundary
-  Major Road Network
-  Major Parks and Recreation
































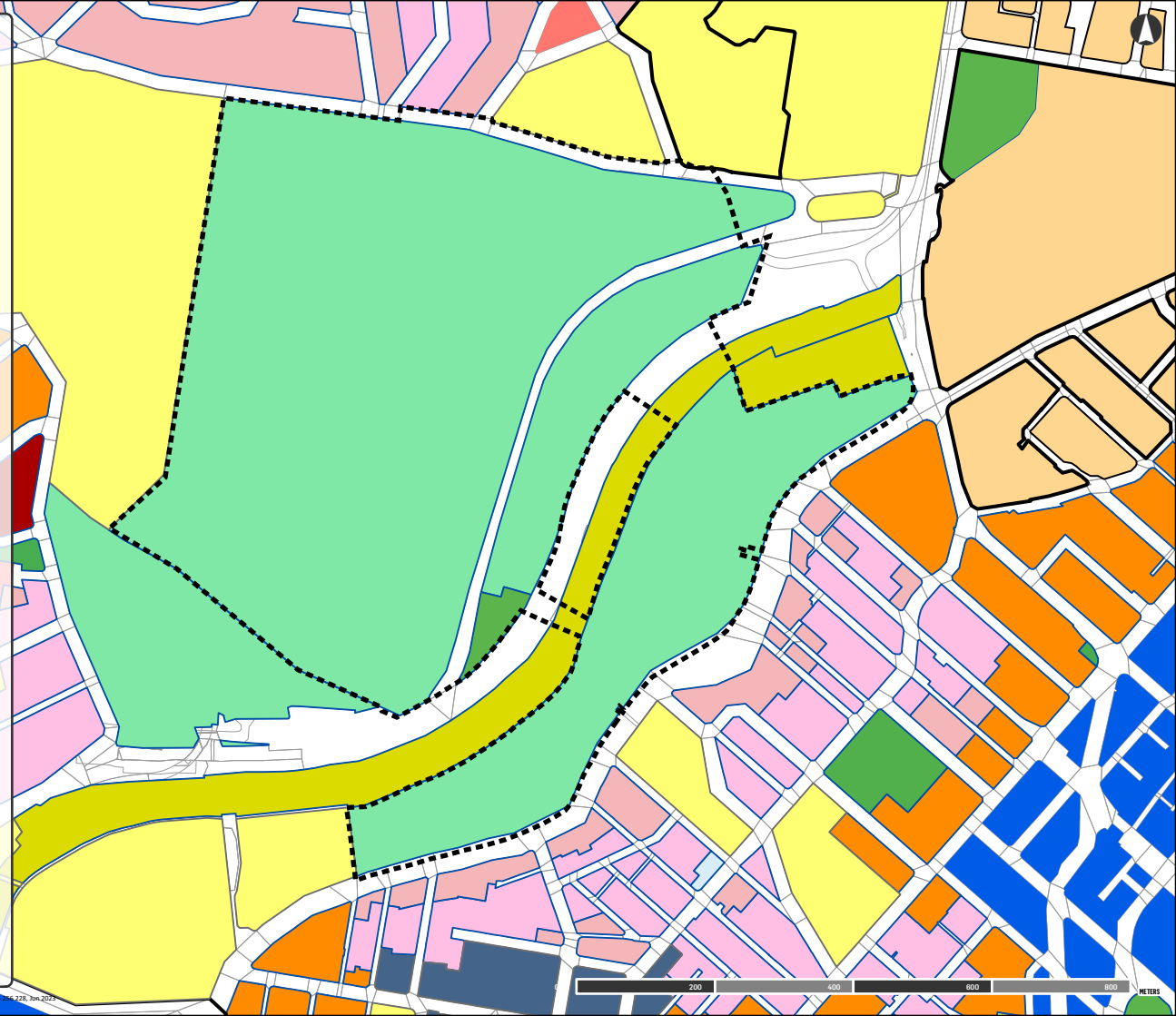
J.2 ZONE MAPS

Victoria Park / Barrambin LGID – Brisbane City Plan 2014 Zoning Map

 LGID Boundary

Zoning

-  CF1 - Major health care
-  CF5 - Education purpose
-  CF6 - Emergency services
-  CF7 - Health care purposes
-  CR1 - Character
-  CR2 - Infill housing
-  DC1 - District
-  DC2 - Corridor
-  EC - Emerging community
-  HDR1 - High density residential (Up to 8 storeys)
-  HDR2 - High density residential (Up to 15 storeys)
-  LMR2 - Low-medium density residential (2 or 3 storey mix)
-  LMR3 - Low-medium density residential (Up to 3 storeys)
-  MDR - Medium density residential
-  MU1 - Inner city
-  MU2 - Centre frame
-  MU3 - Corridor
-  NC - Neighbourhood centre
-  OS1 - Open space (Local)
-  OS2 - Open space (District)
-  OS3 - Open space (Metropolitan)
-  PC1 - Principal centre (City centre)
-  SP3 - Special purpose (Transport infrastructure)
-  SP4 - Special purpose (Utility services)
-  SR2 - Sport and recreation (District)
-  SR3 - Sport and recreation (Metropolitan)
-  Bowen Hills Priority Development Area, refer to Part 10
-  Herston Quarter Priority Development Area, refer to Part 10
-  Roma Street Cross River Rail Priority Development Area, refer to Part 10



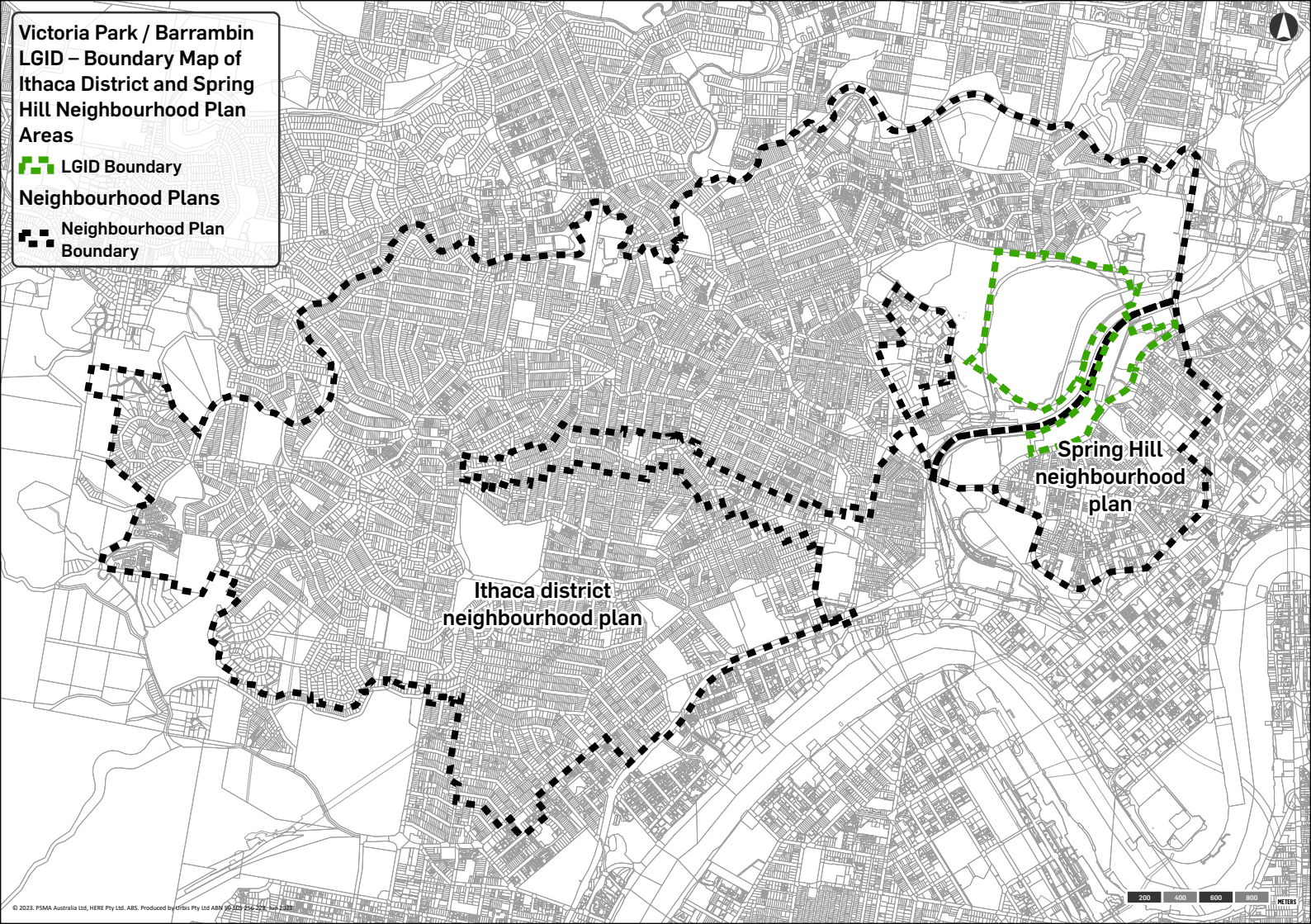
J.3 NEIGHBOURHOOD PLAN MAPS

**Victoria Park / Barrambin
LGID – Boundary Map of
Ithaca District and Spring
Hill Neighbourhood Plan
Areas**

 LGID Boundary

Neighbourhood Plans

 Neighbourhood Plan
Boundary



**Ithaca district
neighbourhood plan**

**Spring Hill
neighbourhood plan**



Victoria Park / Barrambin LGID – Ithaca District and Spring Hill Neighbourhood Plan – Precincts and Sub- Precinct Areas

- LGID Boundary
- Neighbourhood Plan Boundary
- Precinct Boundary
- Sub Precinct Boundary

Ithaca
district
neighbourhood
plan

Spring
Hill
neighbourhood
plan

Spring
Hill east
NPP-004

Boundary
Street heart
NPP-003

Spring Hill
mixed use b
Spring Hill
mixed use
NPP-002

Spring Hill
mixed use a

Spring Hill
mixed use
NPP-002
Spring Hill
mixed use a

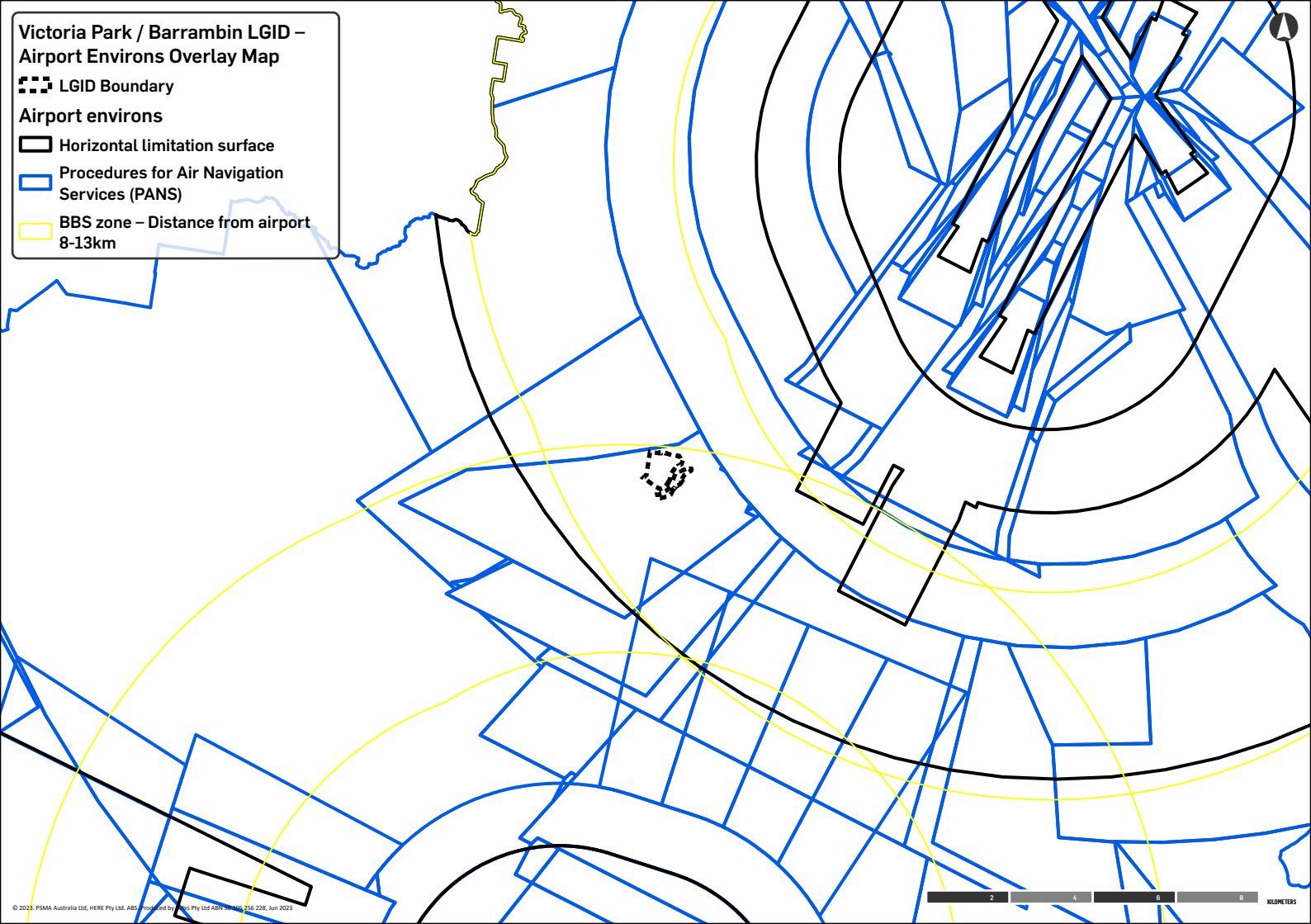
City Centre
expansion
NPP-001







J.4 OVERLAY MAPS

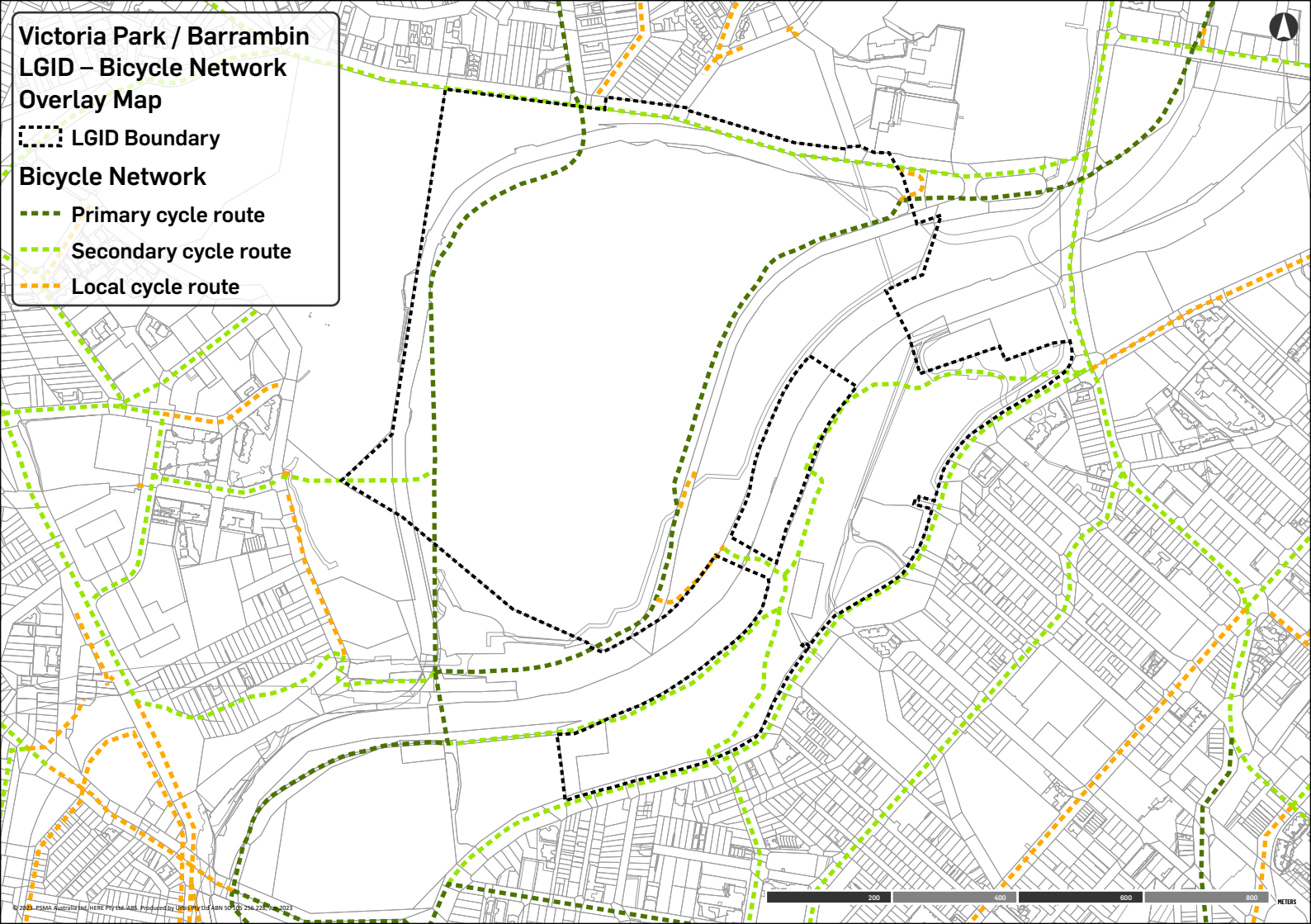
Victoria Park / Barrambin LGID – Airport Environs Overlay Map

- ▣ LGID Boundary
- Airport environs
 - ▭ Horizontal limitation surface
 - ▭ Procedures for Air Navigation Services (PANS)
 - ▭ BBS zone – Distance from airport 8-13km






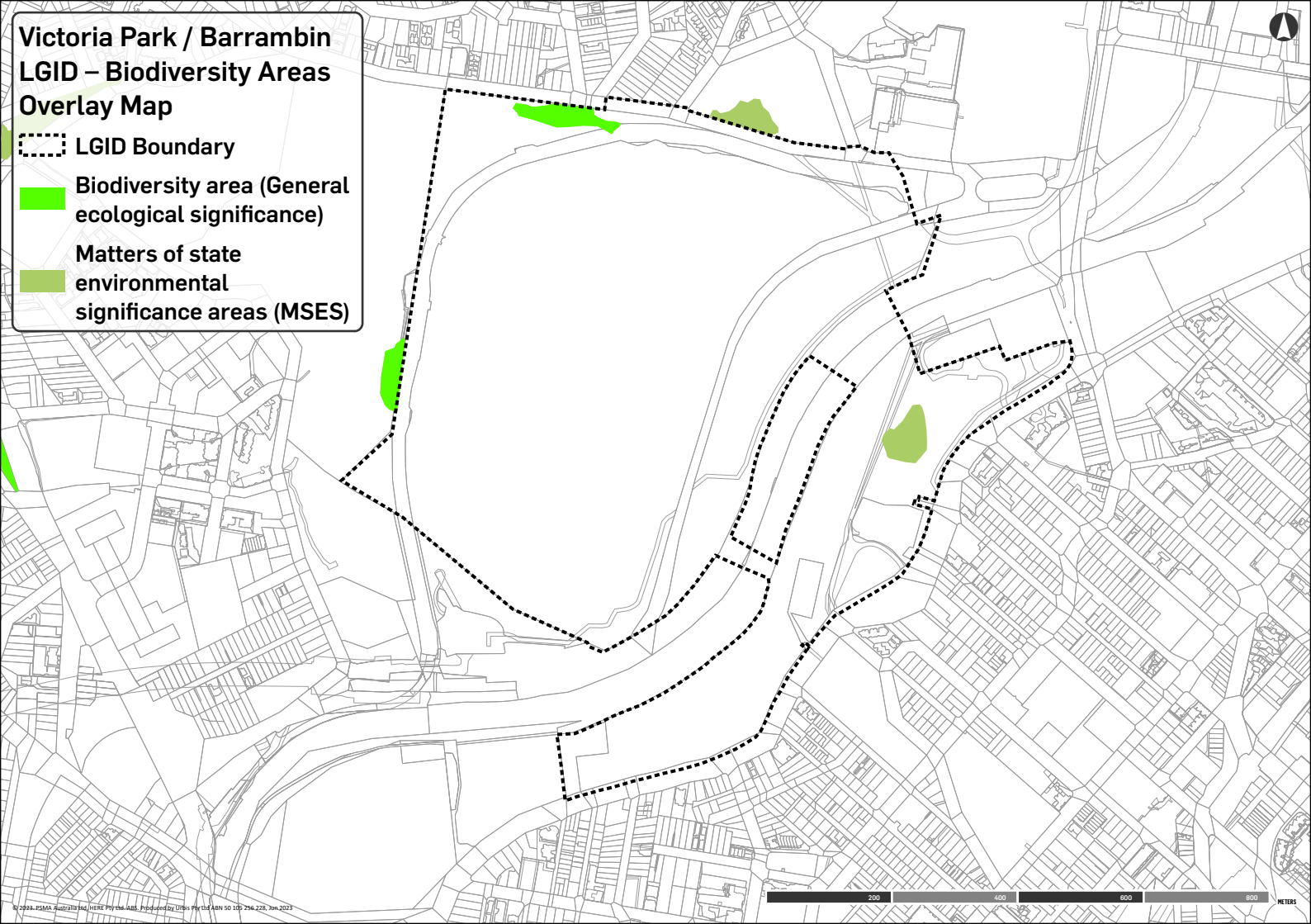
Victoria Park / Barrambin LGID – Bicycle Network Overlay Map

-  LGID Boundary
- Bicycle Network**
 -  Primary cycle route
 -  Secondary cycle route
 -  Local cycle route



Victoria Park / Barrambin LGID – Biodiversity Areas Overlay Map

-  LGID Boundary
-  Biodiversity area (General ecological significance)
-  Matters of state environmental significance areas (MSES)



Victoria Park / Barrambin LGID – Community Purposes Network Overlay Map

--- LGID Boundary

LGIP - PFTI - Parks and
Community Facilities

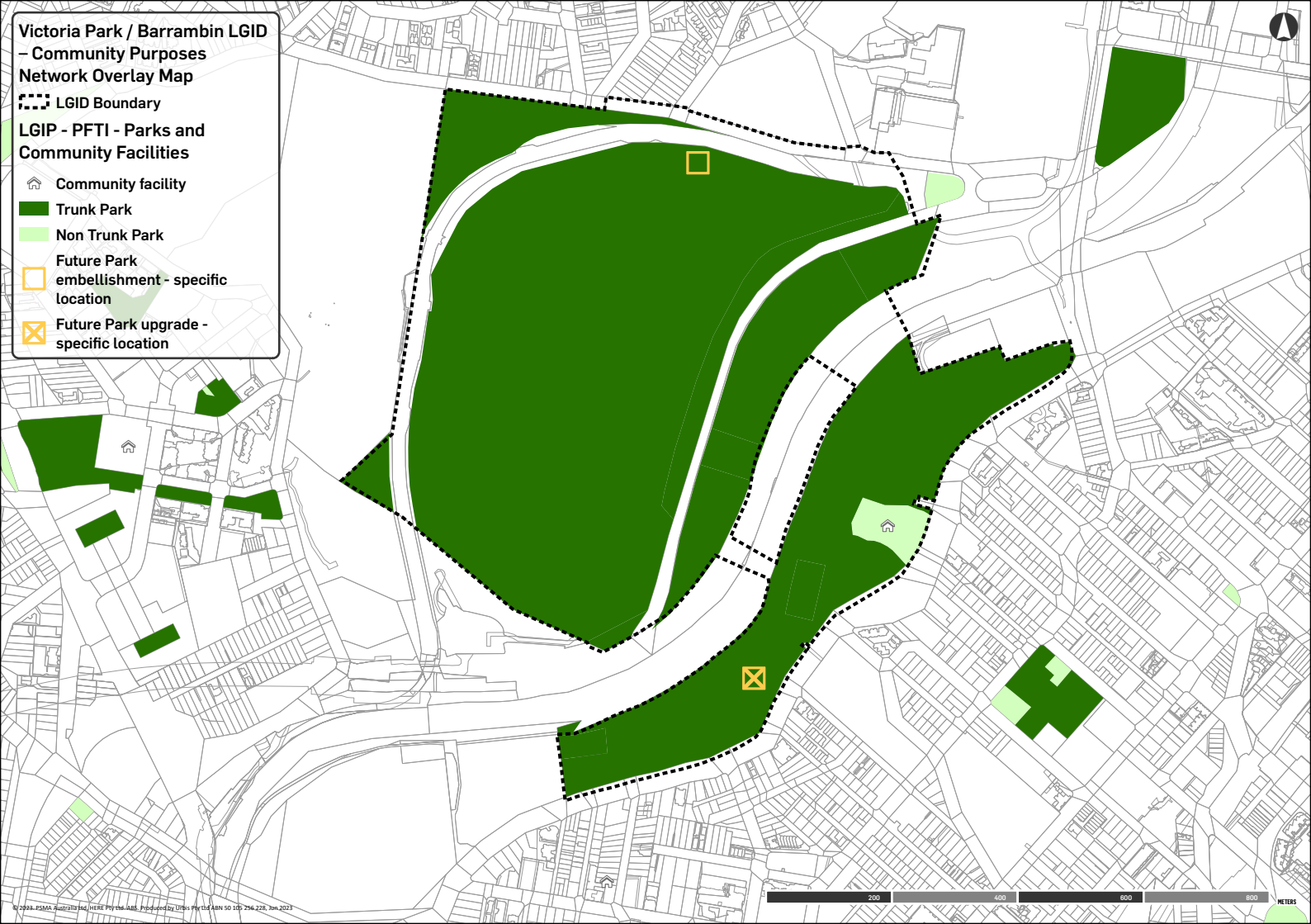
🏠 Community facility

■ Trunk Park

■ Non Trunk Park





□ Future Park
embellishment - specific
location

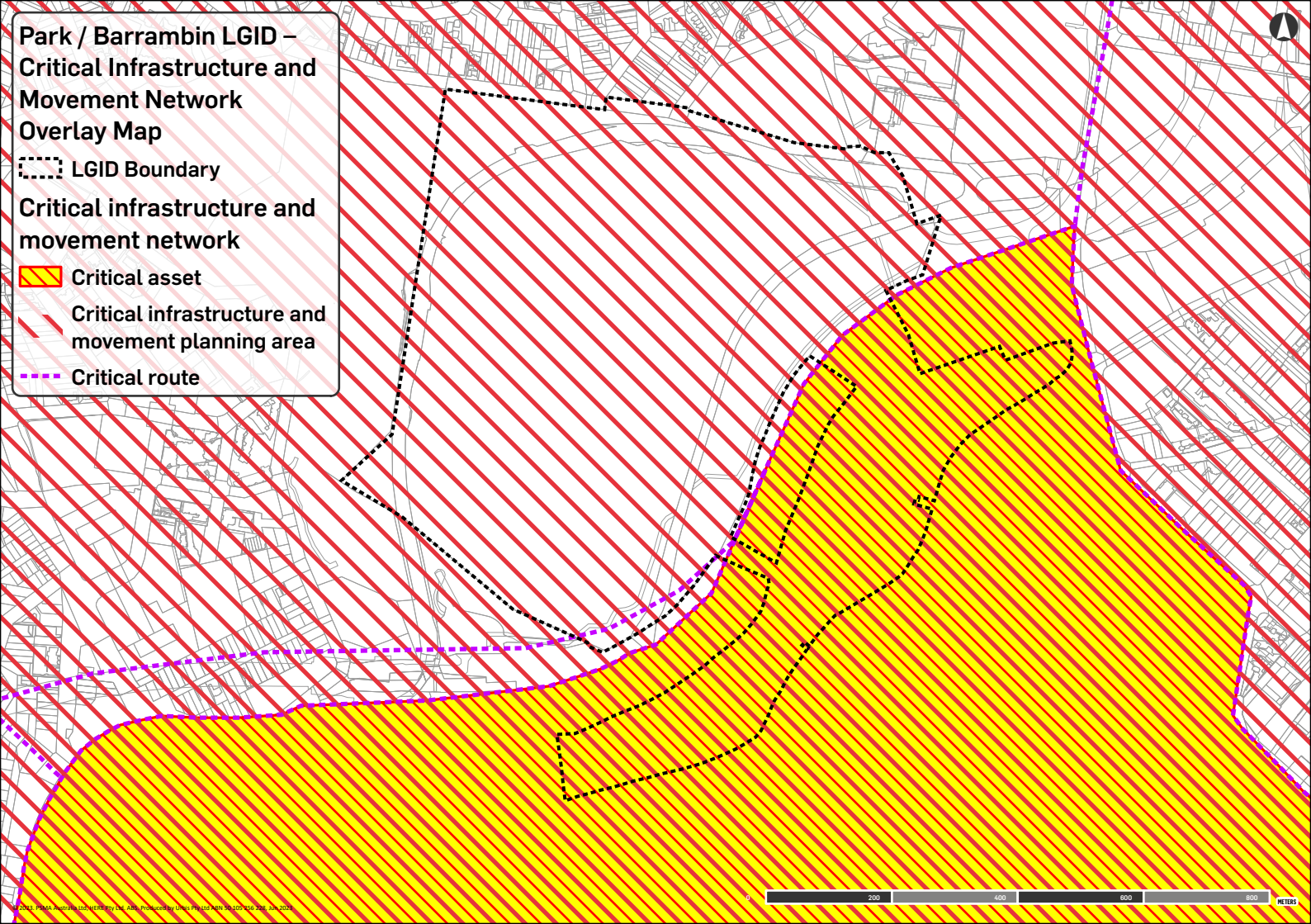
⊠ Future Park upgrade -
specific location







Park / Barrambin LGID – Critical Infrastructure and Movement Network Overlay Map

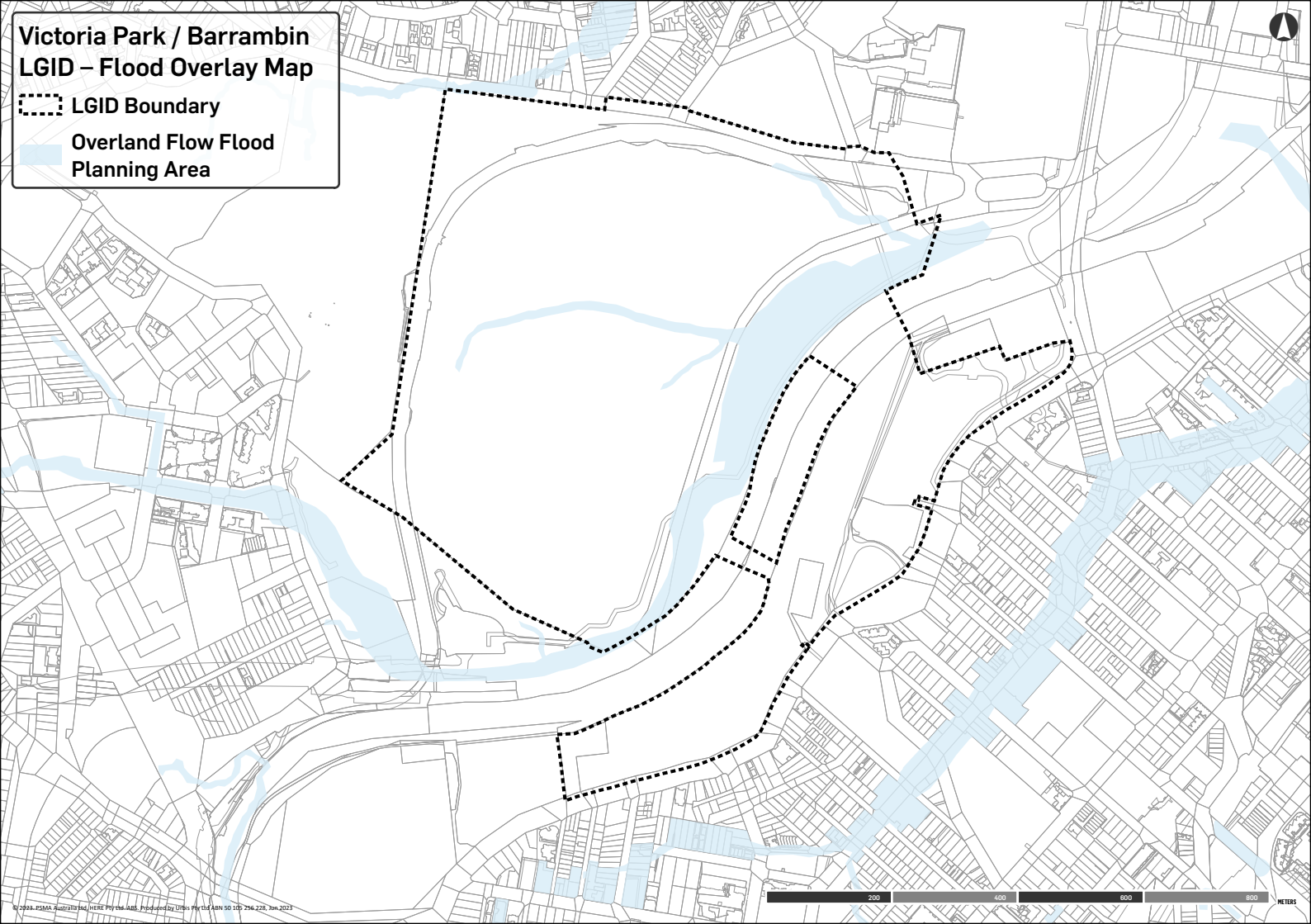
-  LGID Boundary
- Critical infrastructure and movement network**
 -  Critical asset
 -  Critical infrastructure and movement planning area
 -  Critical route





Victoria Park / Barrambin LGID – Flood Overlay Map

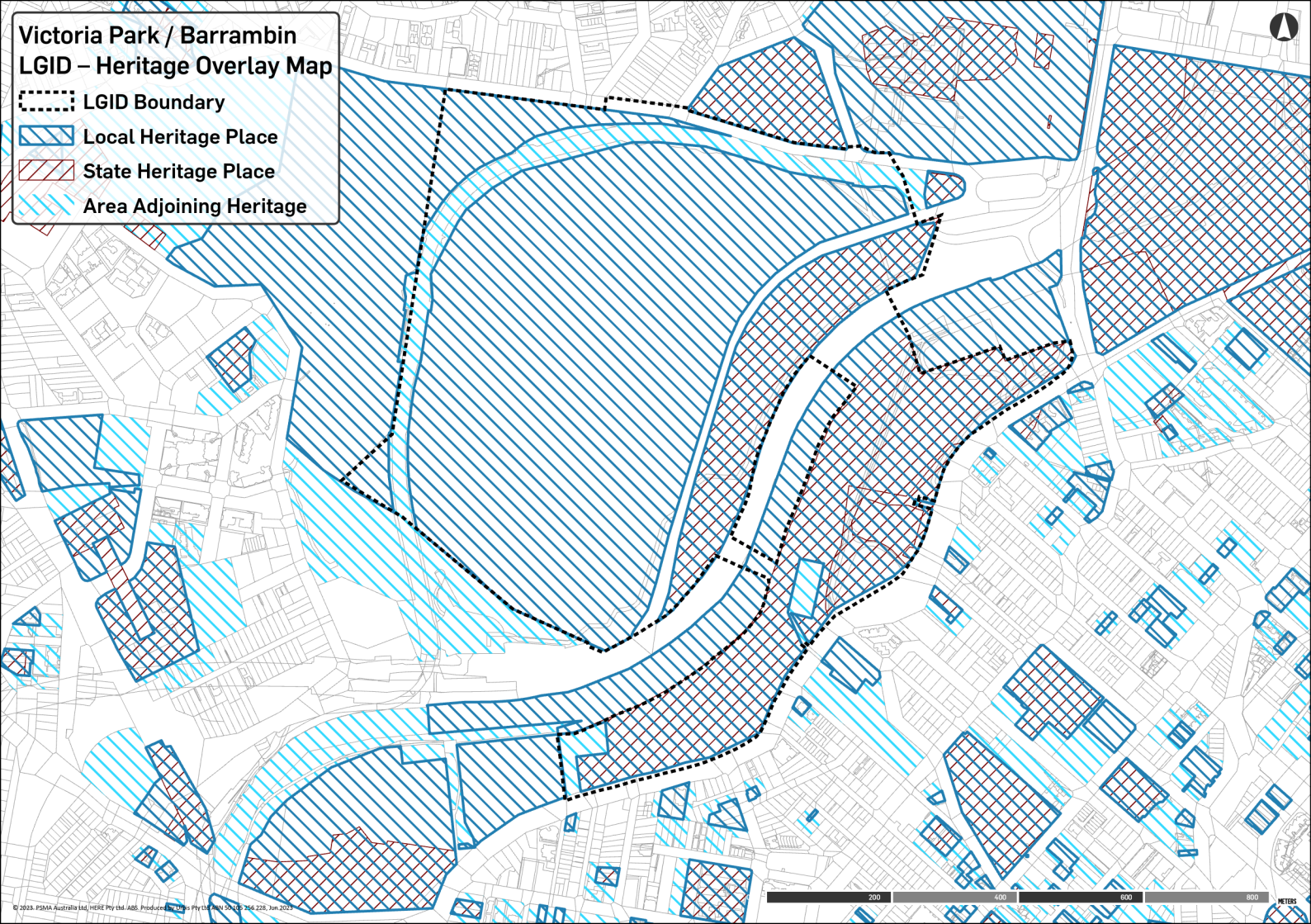
-  LGID Boundary
-  Overland Flow Flood Planning Area








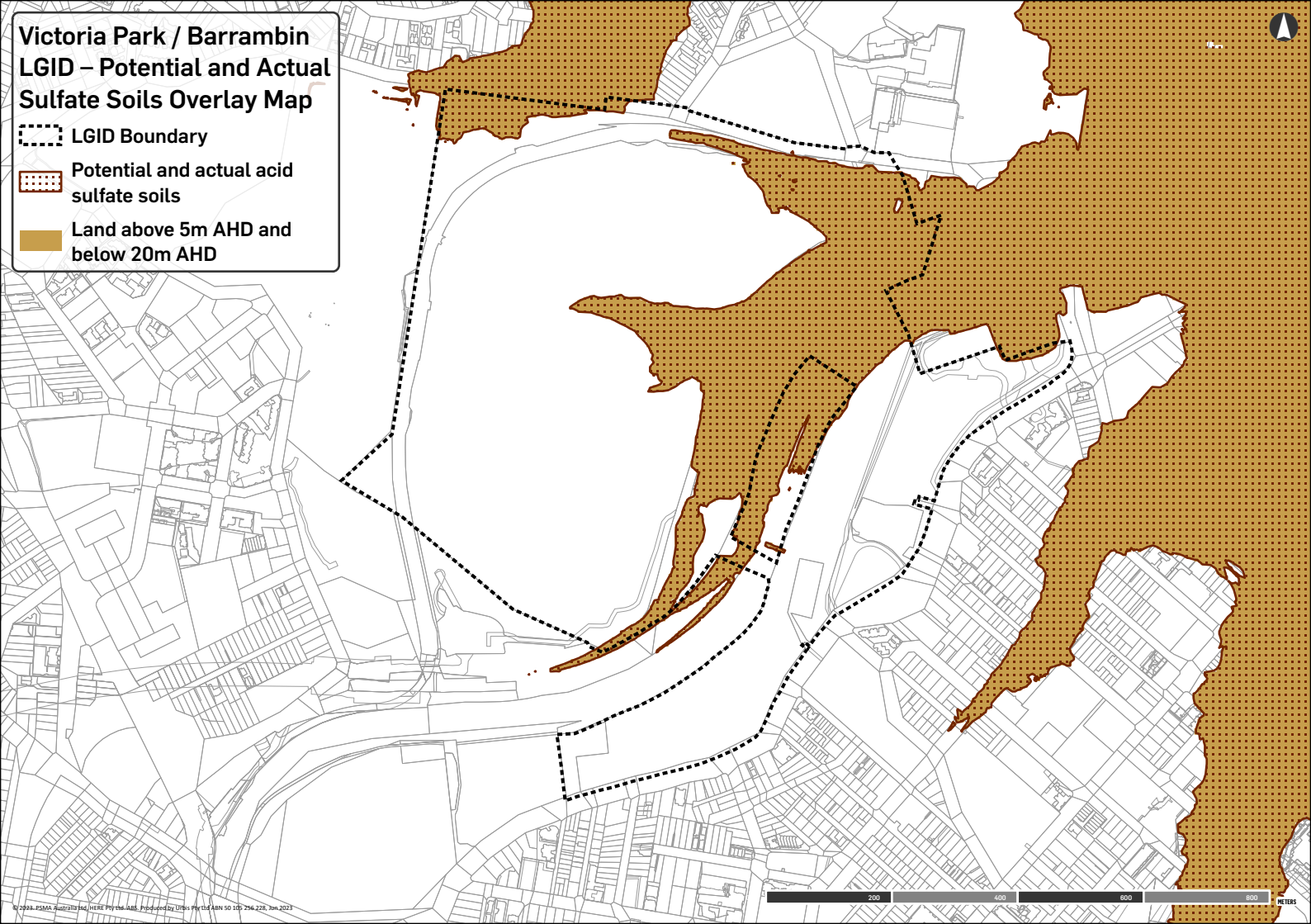
Victoria Park / Barrambin LGID – Heritage Overlay Map

- LGID Boundary
- Local Heritage Place
- State Heritage Place
- Area Adjoining Heritage






Victoria Park / Barrambin LGID – Potential and Actual Sulfate Soils Overlay Map

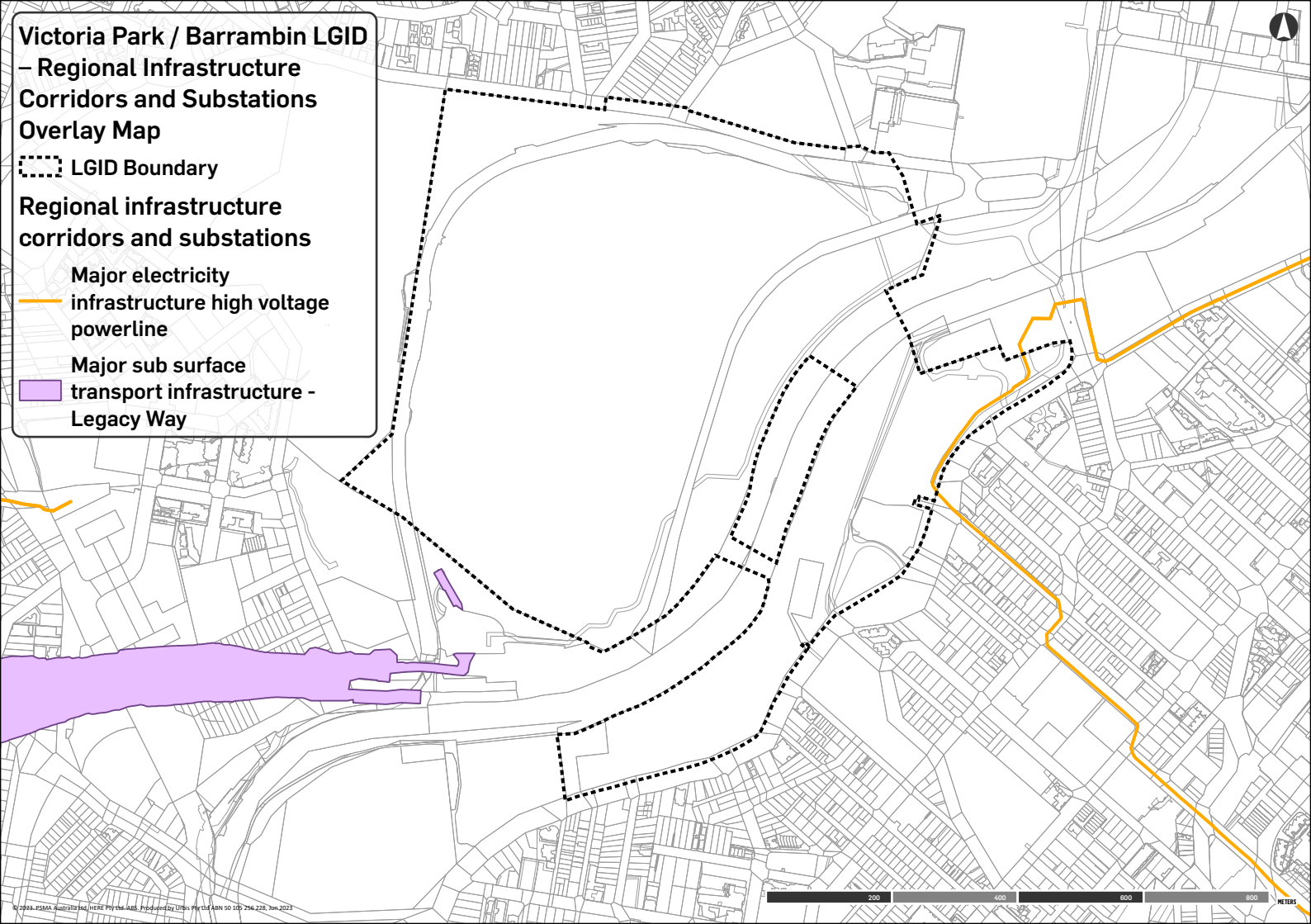
-  LGID Boundary
-  Potential and actual acid sulfate soils
-  Land above 5m AHD and below 20m AHD





Victoria Park / Barrambin LGID – Regional Infrastructure Corridors and Substations Overlay Map

-  LGID Boundary
- Regional infrastructure corridors and substations**
 -  Major electricity infrastructure high voltage powerline
 -  Major sub surface transport infrastructure - Legacy Way

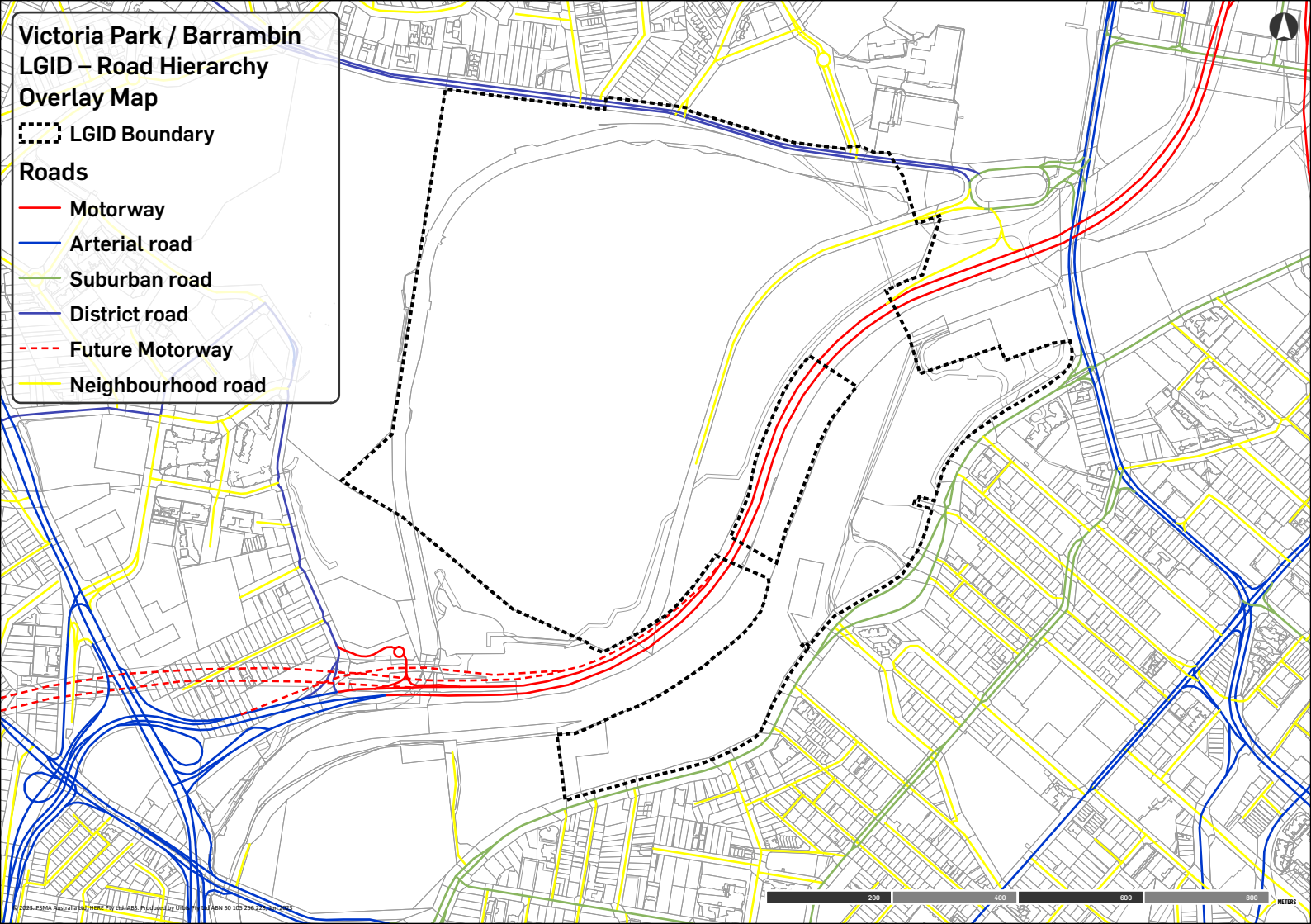


Victoria Park / Barrambin LGID – Road Hierarchy Overlay Map

--- LGID Boundary




Roads

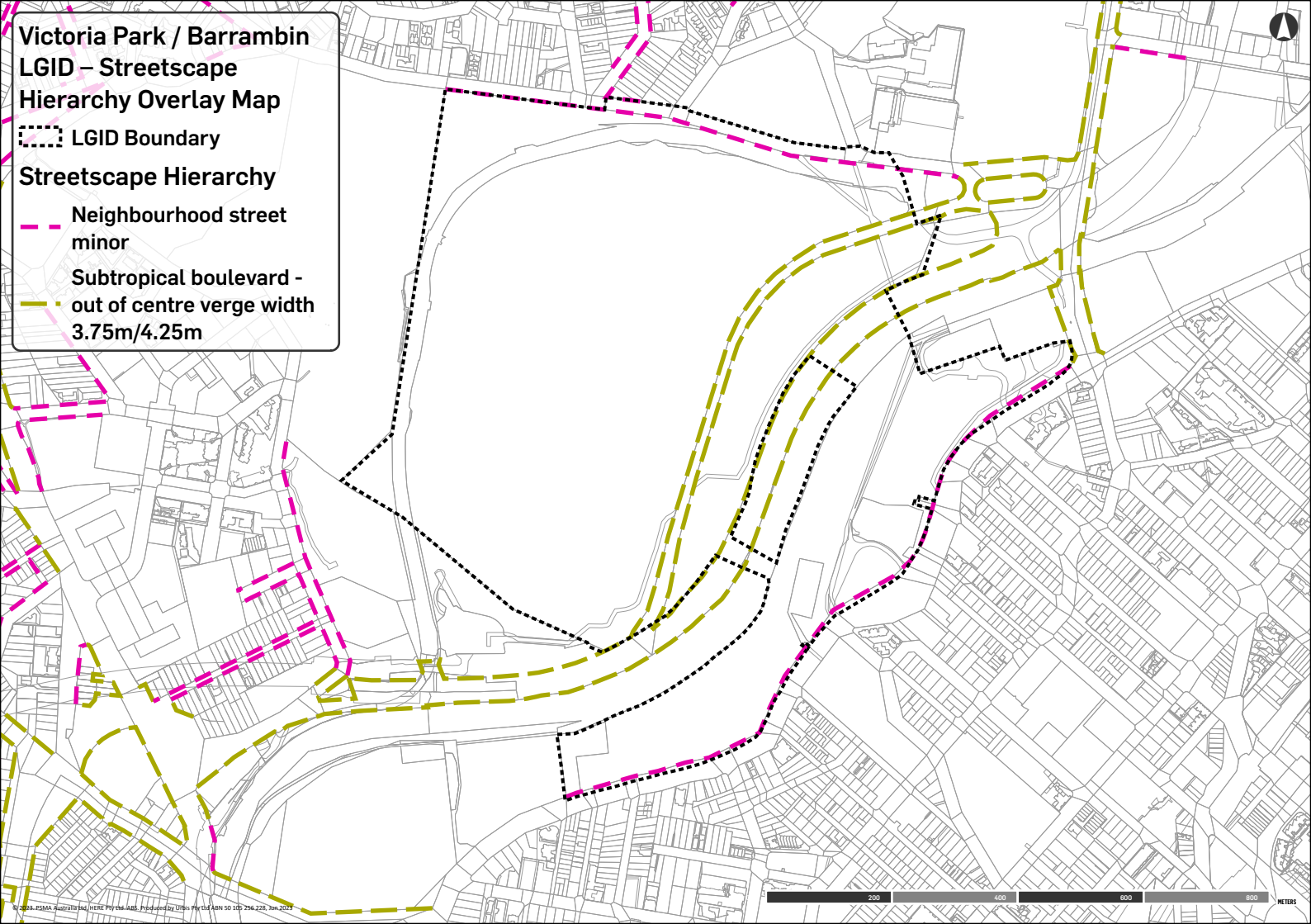
- Motorway
- Arterial road
- Suburban road
- District road
- - - Future Motorway
- Neighbourhood road










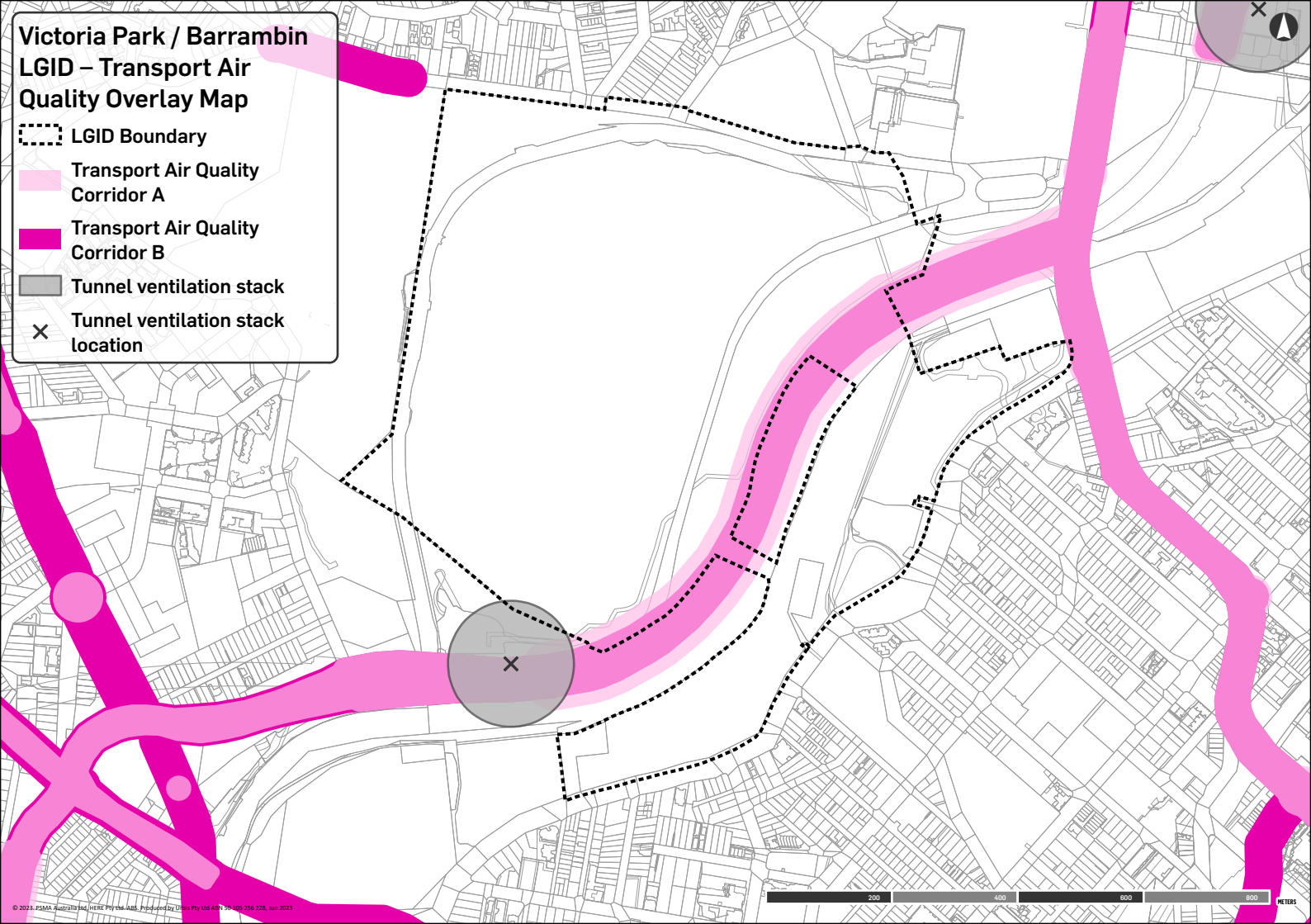
Victoria Park / Barrambin LGID – Streetscape Hierarchy Overlay Map

-  LGID Boundary
-  Neighbourhood street
minor
-  Subtropical boulevard -
out of centre verge width
3.75m/4.25m



Victoria Park / Barrambin LGID – Transport Air Quality Overlay Map




-  LGID Boundary
-  Transport Air Quality Corridor A
-  Transport Air Quality Corridor B
-  Tunnel ventilation stack
-  Tunnel ventilation stack location

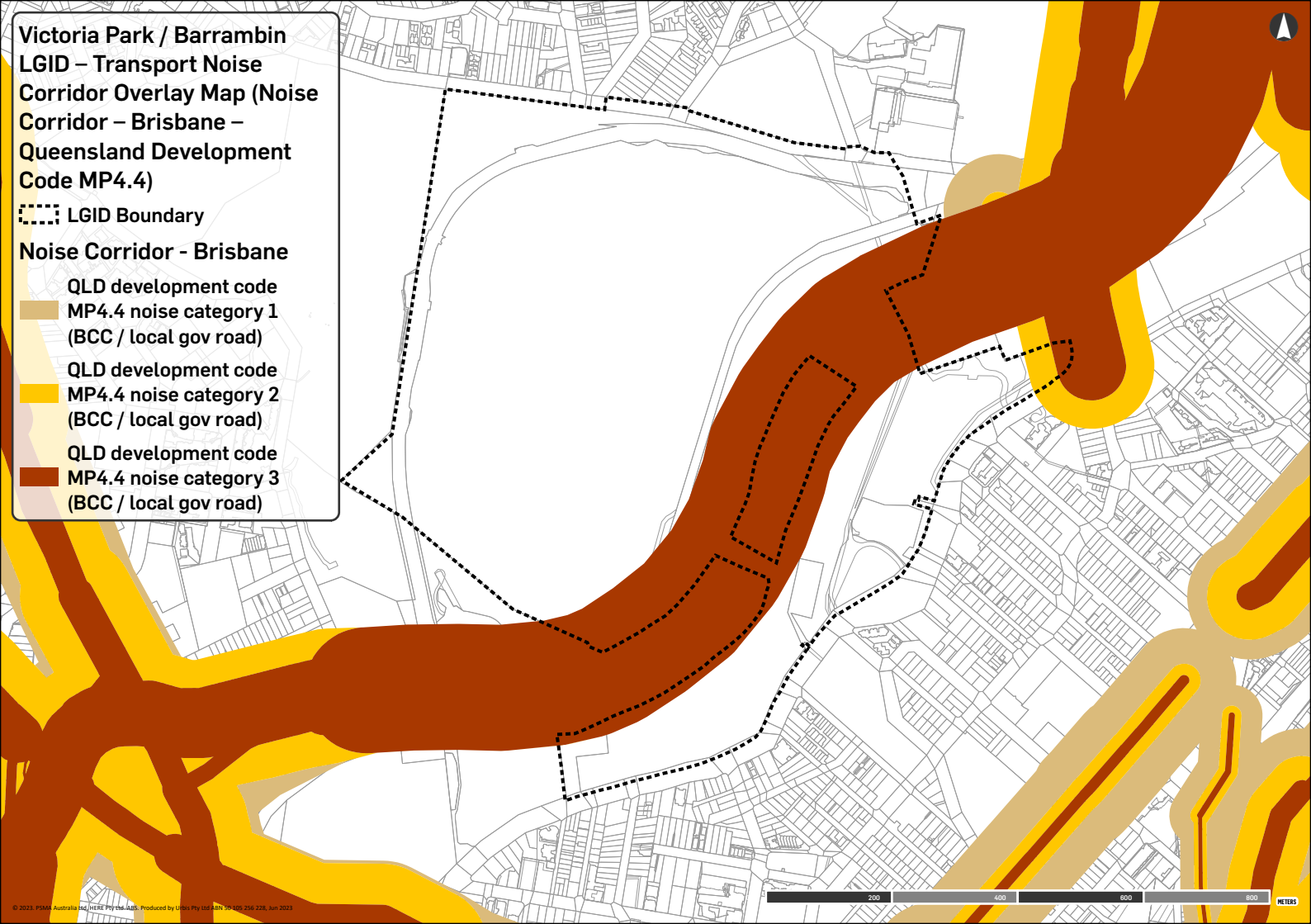


**Victoria Park / Barrambin
LGID – Transport Noise
Corridor Overlay Map (Noise
Corridor – Brisbane –
Queensland Development
Code MP4.4)**

 LGID Boundary

Noise Corridor - Brisbane

-  QLD development code
MP4.4 noise category 1
(BCC / local gov road)
-  QLD development code
MP4.4 noise category 2
(BCC / local gov road)
-  QLD development code
MP4.4 noise category 3
(BCC / local gov road)

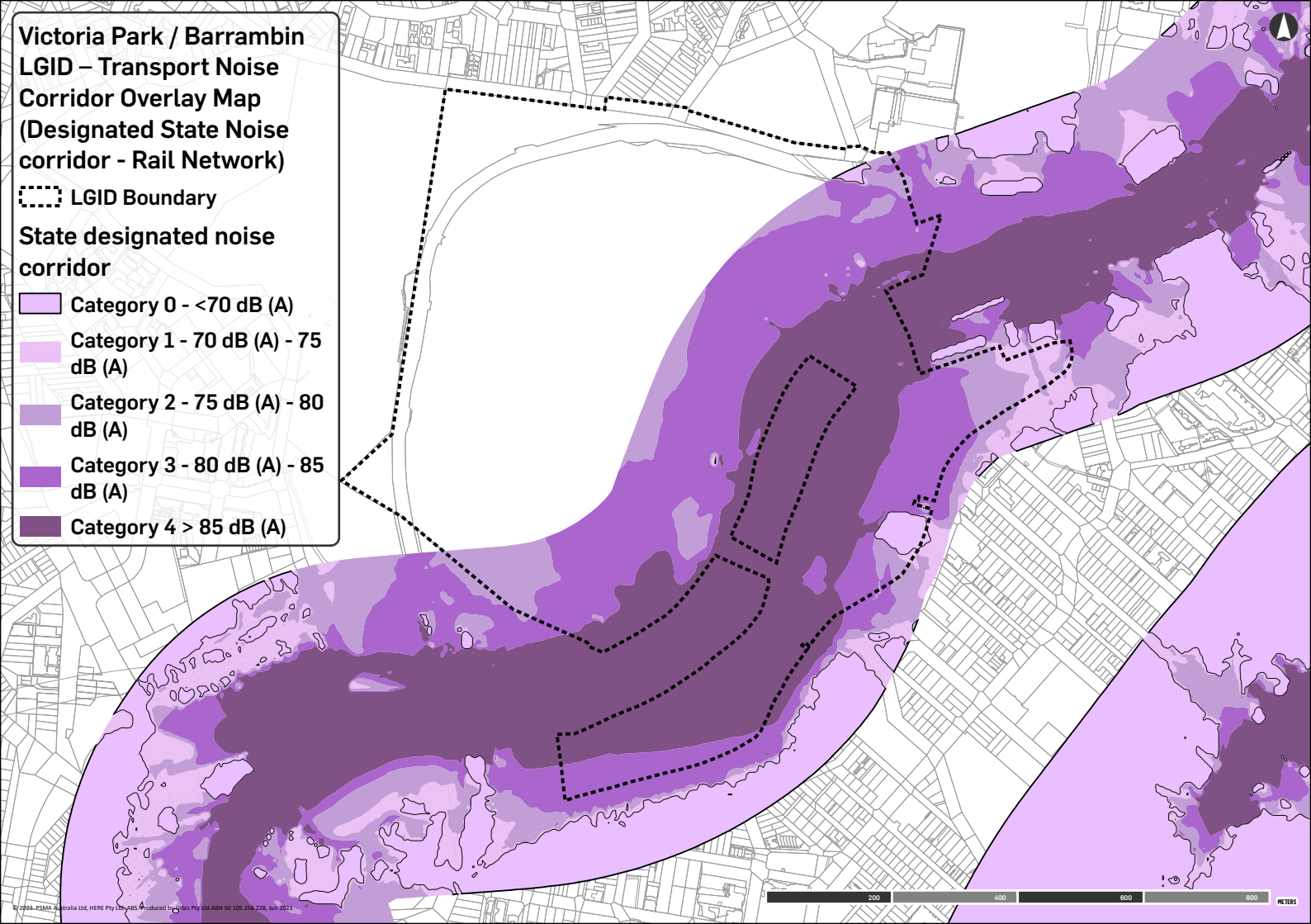


Victoria Park / Barrambin LGID – Transport Noise Corridor Overlay Map (Designated State Noise corridor - Rail Network)




--- LGID Boundary

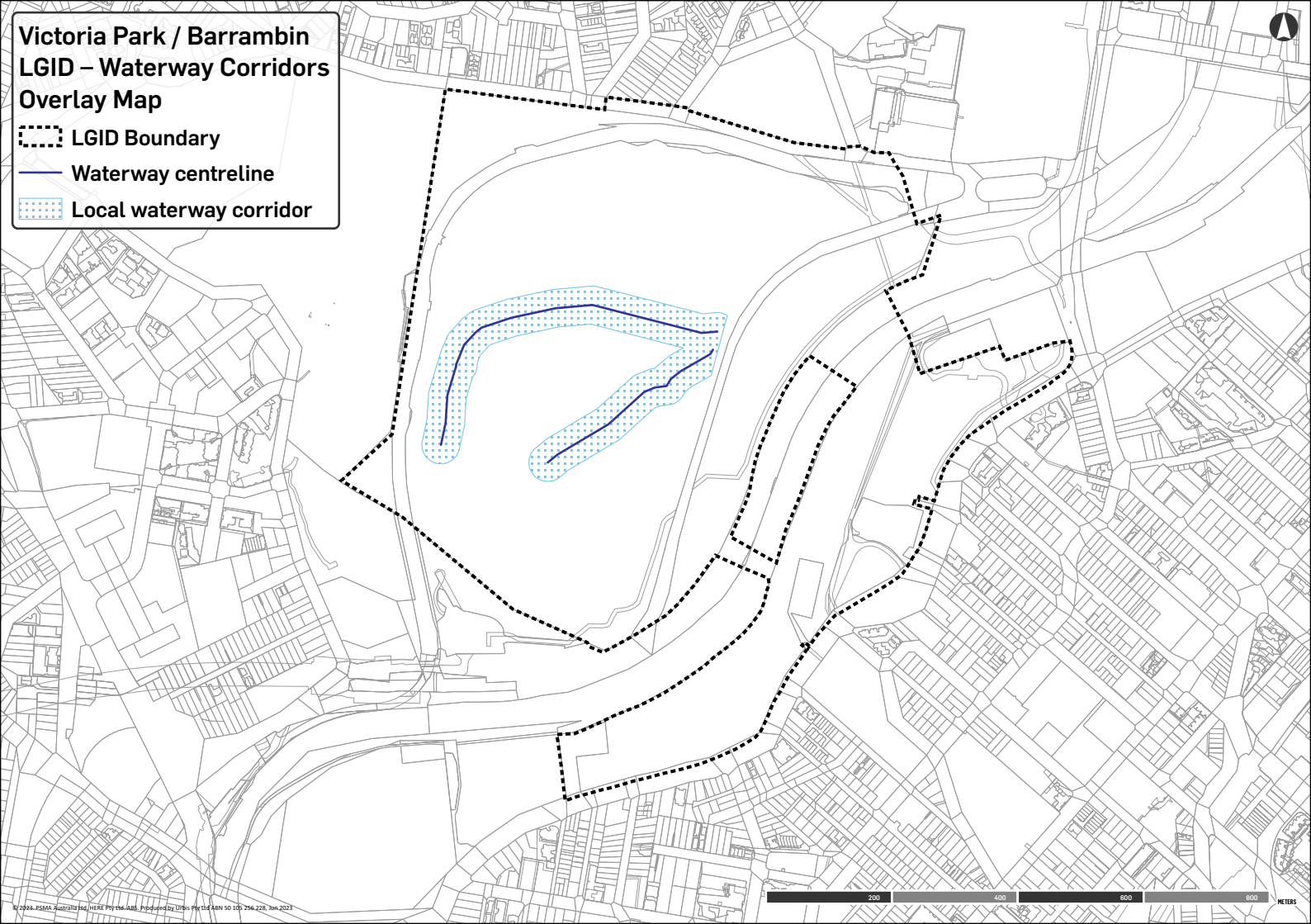
State designated noise corridor

- Category 0 - <70 dB (A)
- Category 1 - 70 dB (A) - 75 dB (A)
- Category 2 - 75 dB (A) - 80 dB (A)
- Category 3 - 80 dB (A) - 85 dB (A)
- Category 4 > 85 dB (A)



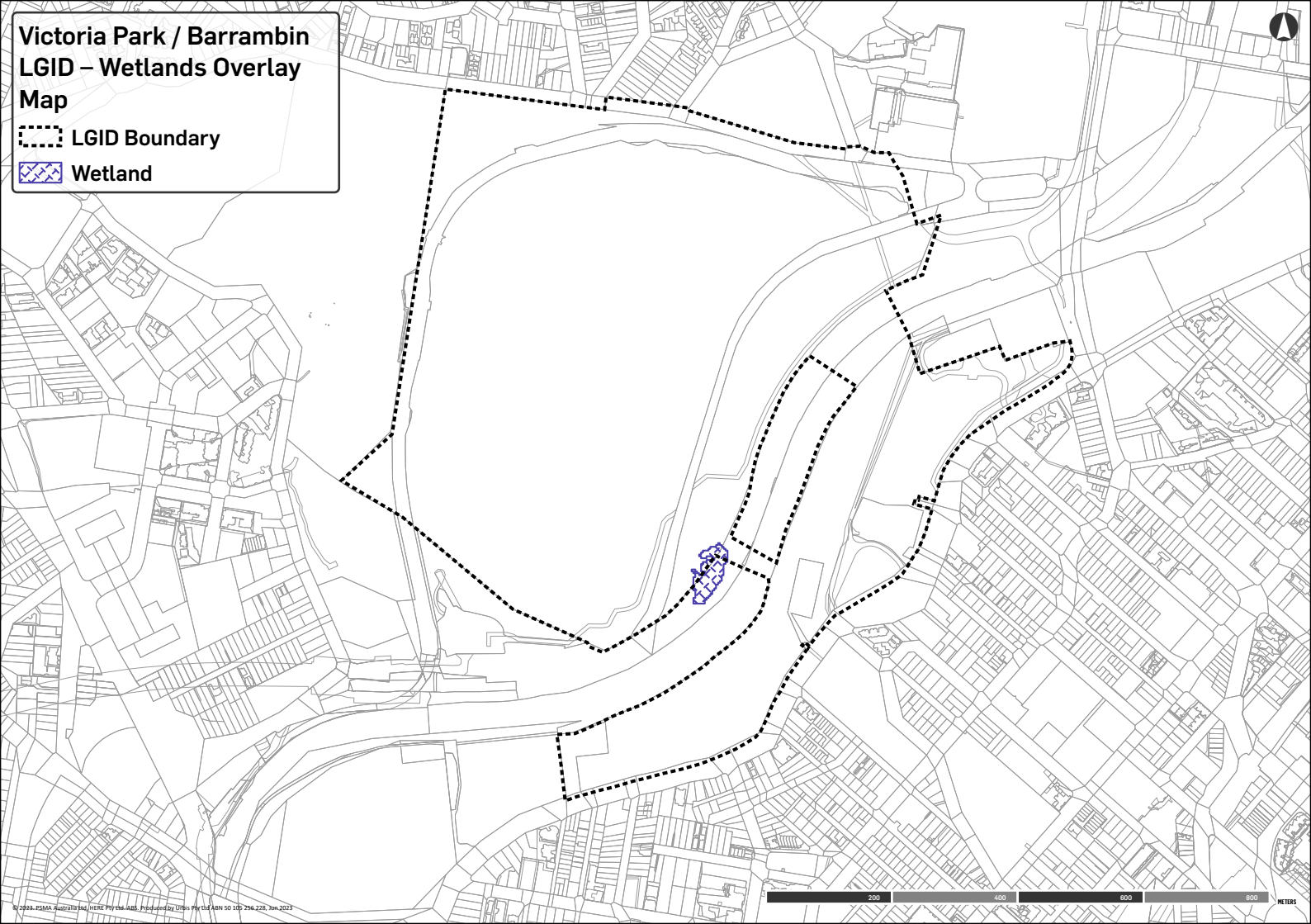
Victoria Park / Barrambin LGID – Waterway Corridors Overlay Map

-  LGID Boundary
-  Waterway centreline
-  Local waterway corridor



Victoria Park / Barrambin LGID – Wetlands Overlay Map

-  LGID Boundary
-  Wetland



J.5 LOCAL GOVERNMENT INFRASTRUCTURE PLAN (LGIP) MAPS



Victoria Park / Barrambin LGID – LGIP (Public Parks and Land for Community Facilities Network PTFI)

--- LGID Boundary

LGIP - PFTI - Parks and
Community Facilities

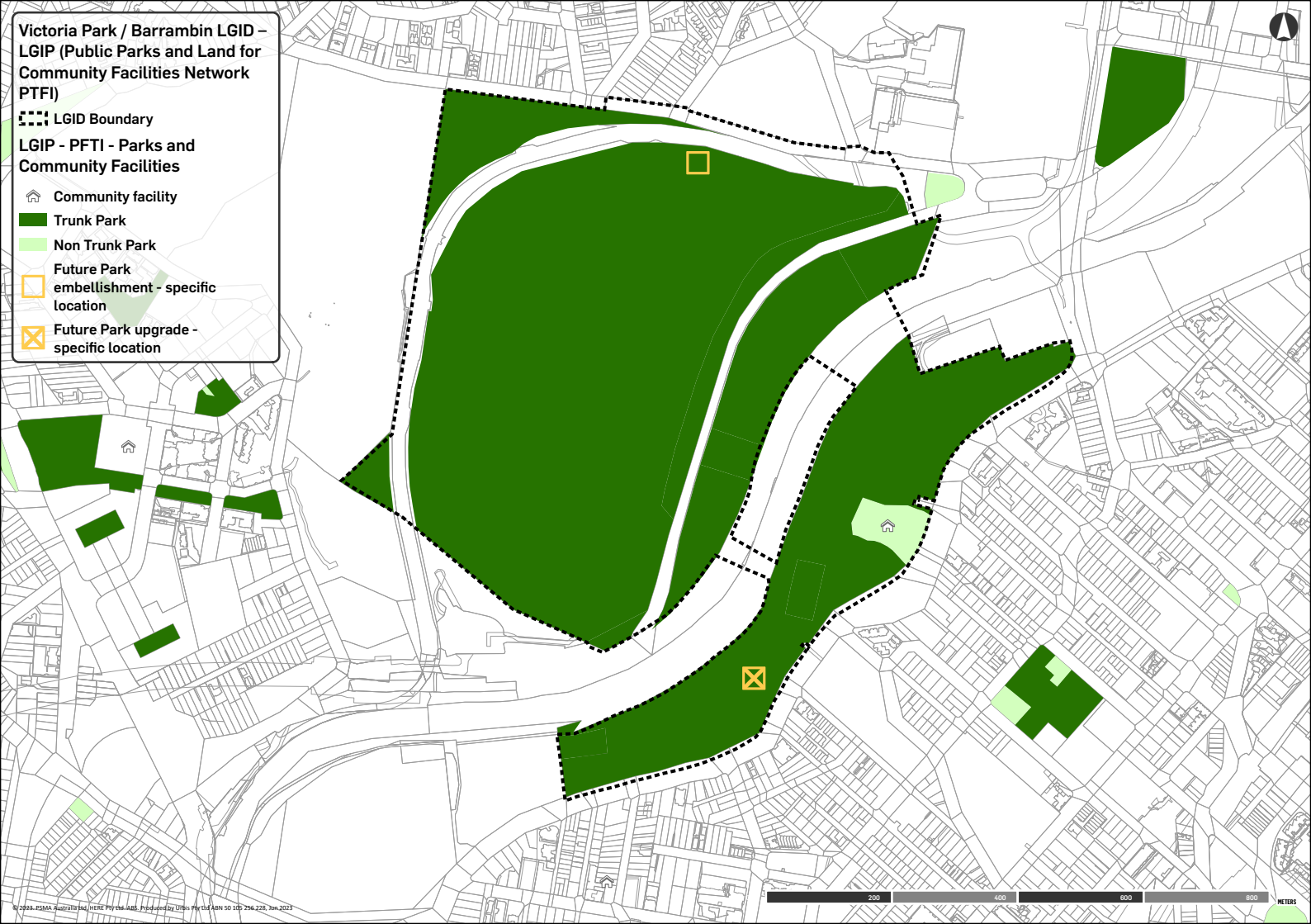
🏠 Community facility

■ Trunk Park

■ Non Trunk Park



□ Future Park
embellishment - specific
location

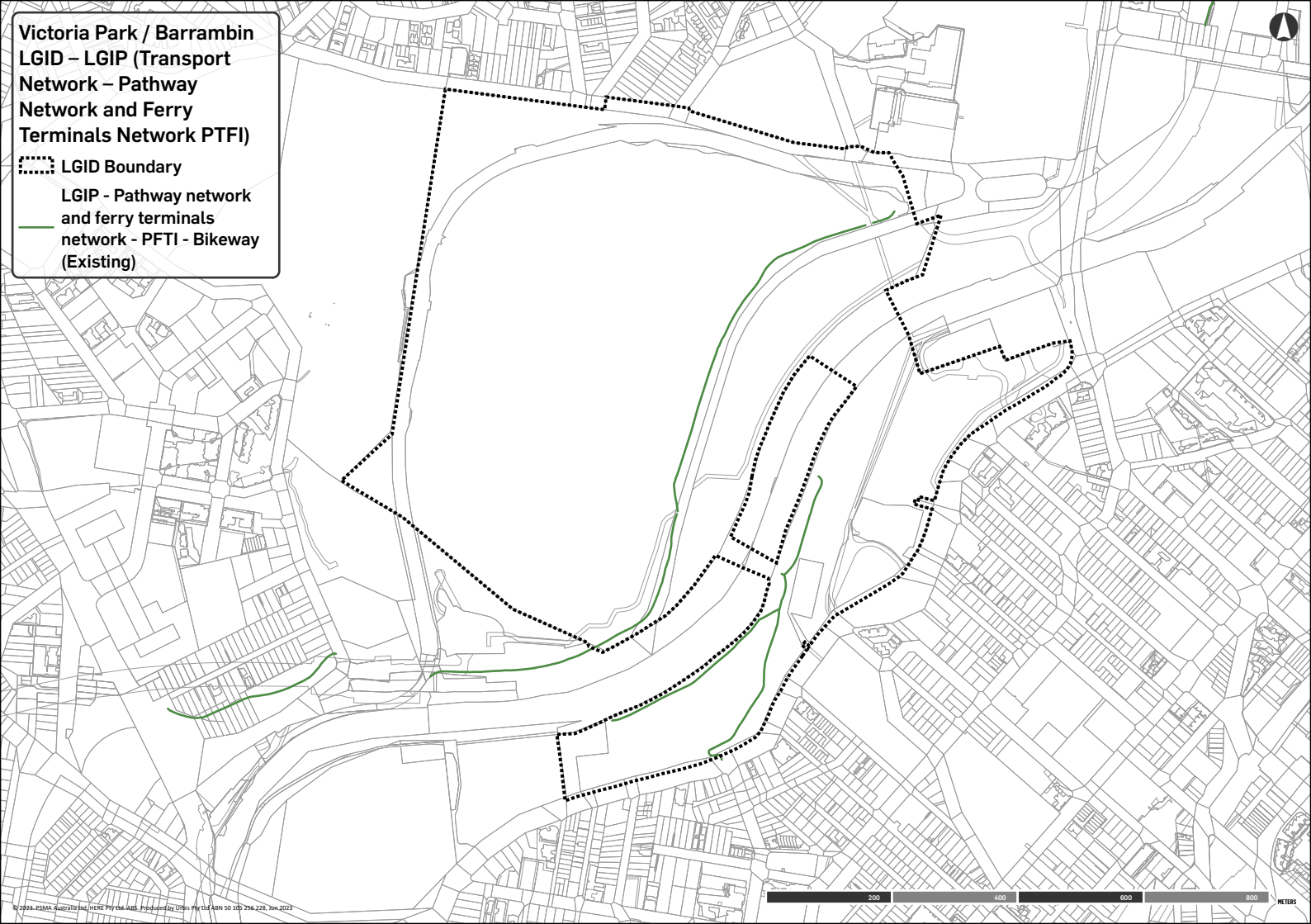
⊠ Future Park upgrade -
specific location








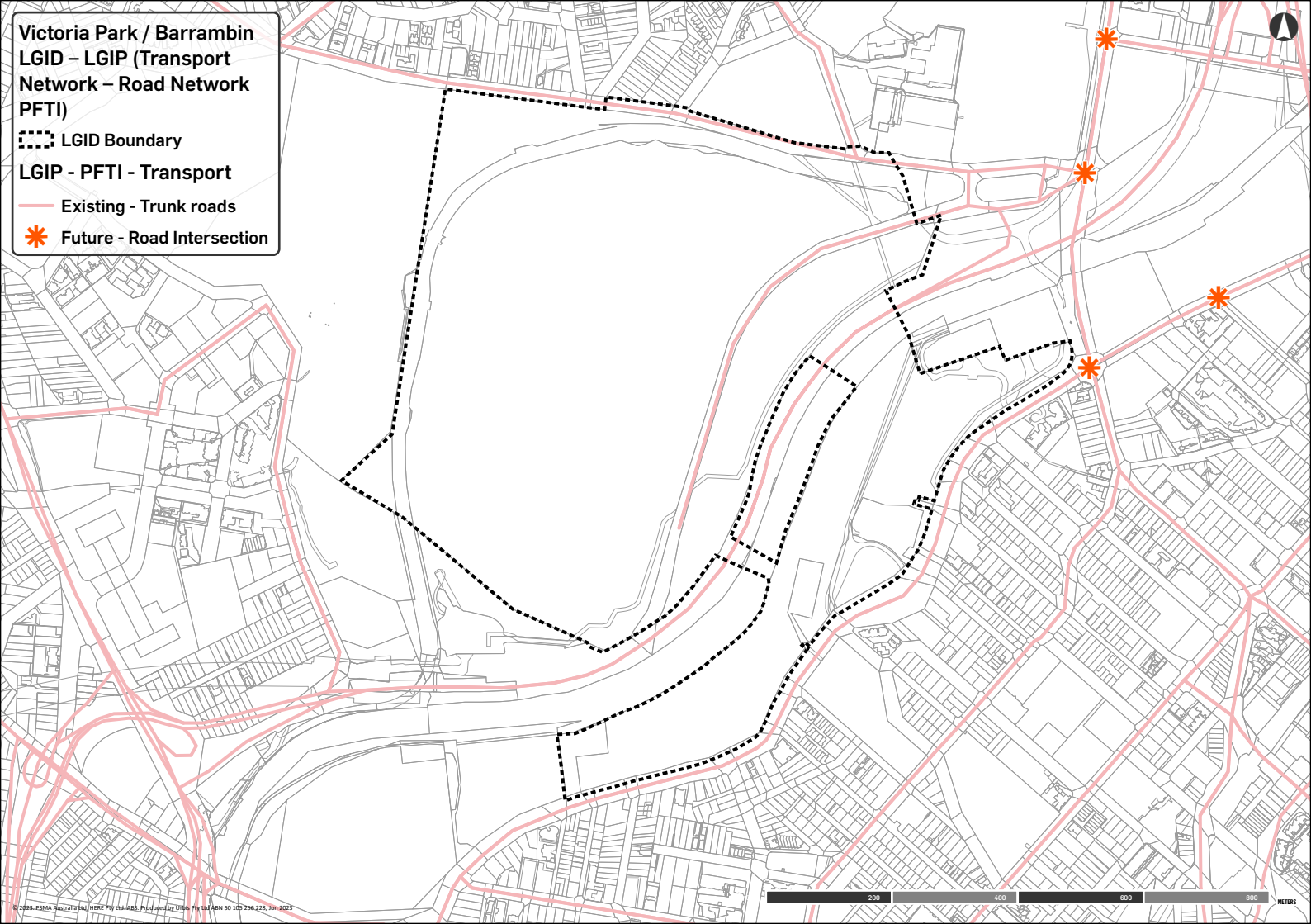
**Victoria Park / Barrambin
LGID – LGIP (Transport
Network – Pathway
Network and Ferry
Terminals Network PTFI)**

-  LGID Boundary
-  LGIP - Pathway network
and ferry terminals
network - PFTI - Bikeway
(Existing)



**Victoria Park / Barrambin
LGID – LGIP (Transport
Network – Road Network
PFTI)**

-  LGID Boundary
-  Existing - Trunk roads
-  Future - Road Intersection



Victoria Park / Barrambin LGID – LGIP (Stormwater Network PFTI)

- LGID Boundary
- LGIP - PFTI - Stormwater - Existing - Pipe

